





# TITÃ

















































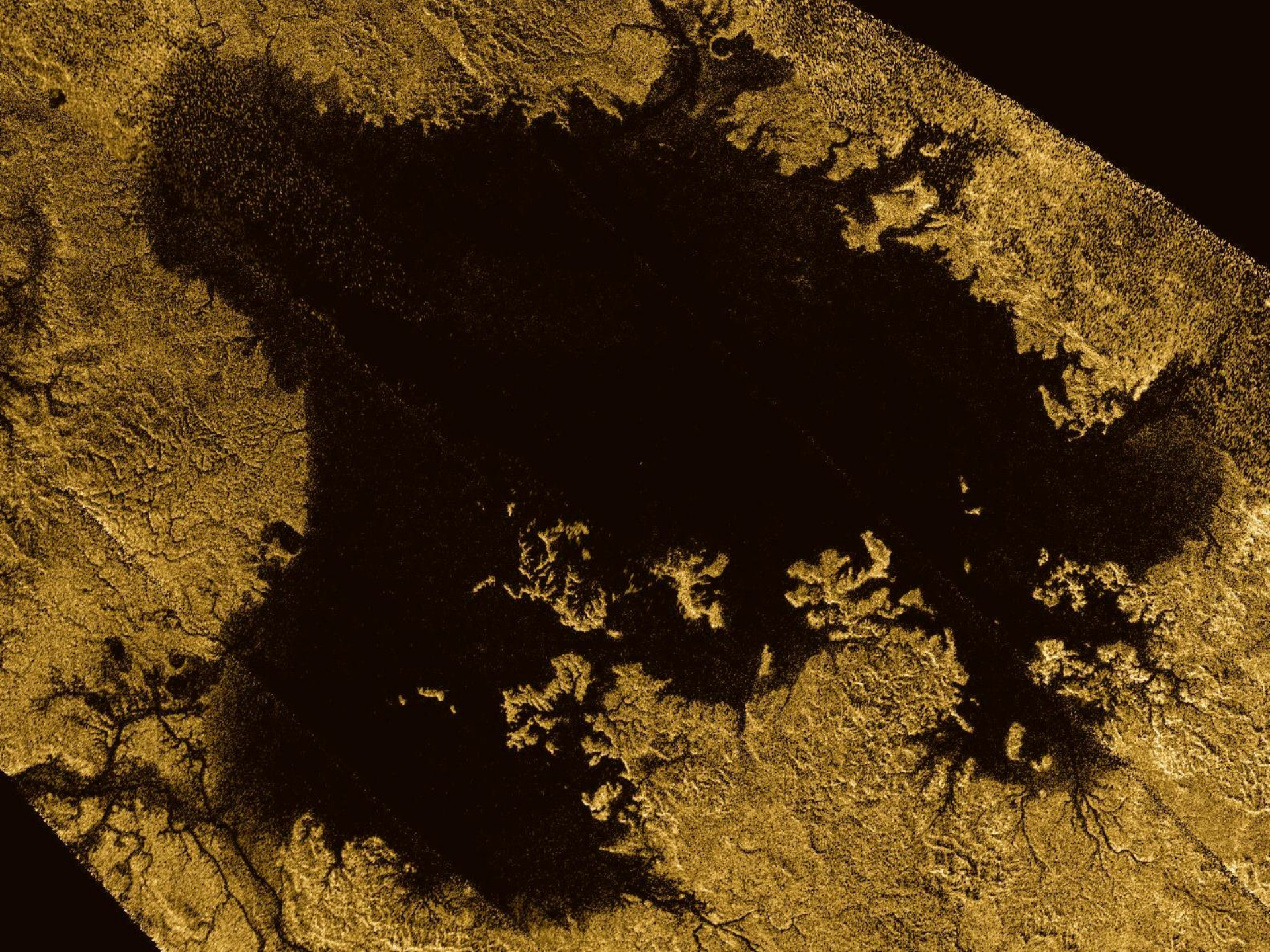









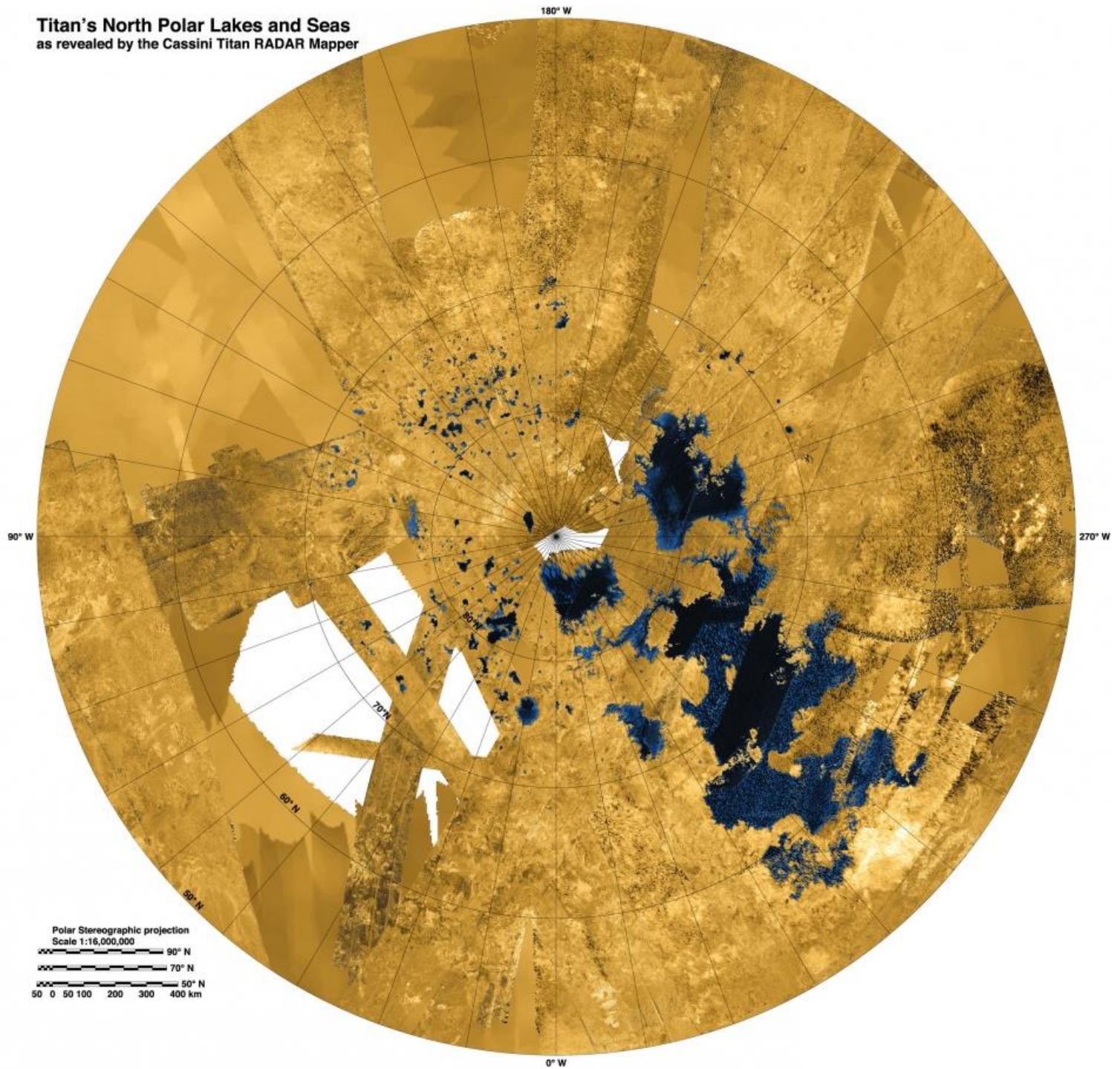




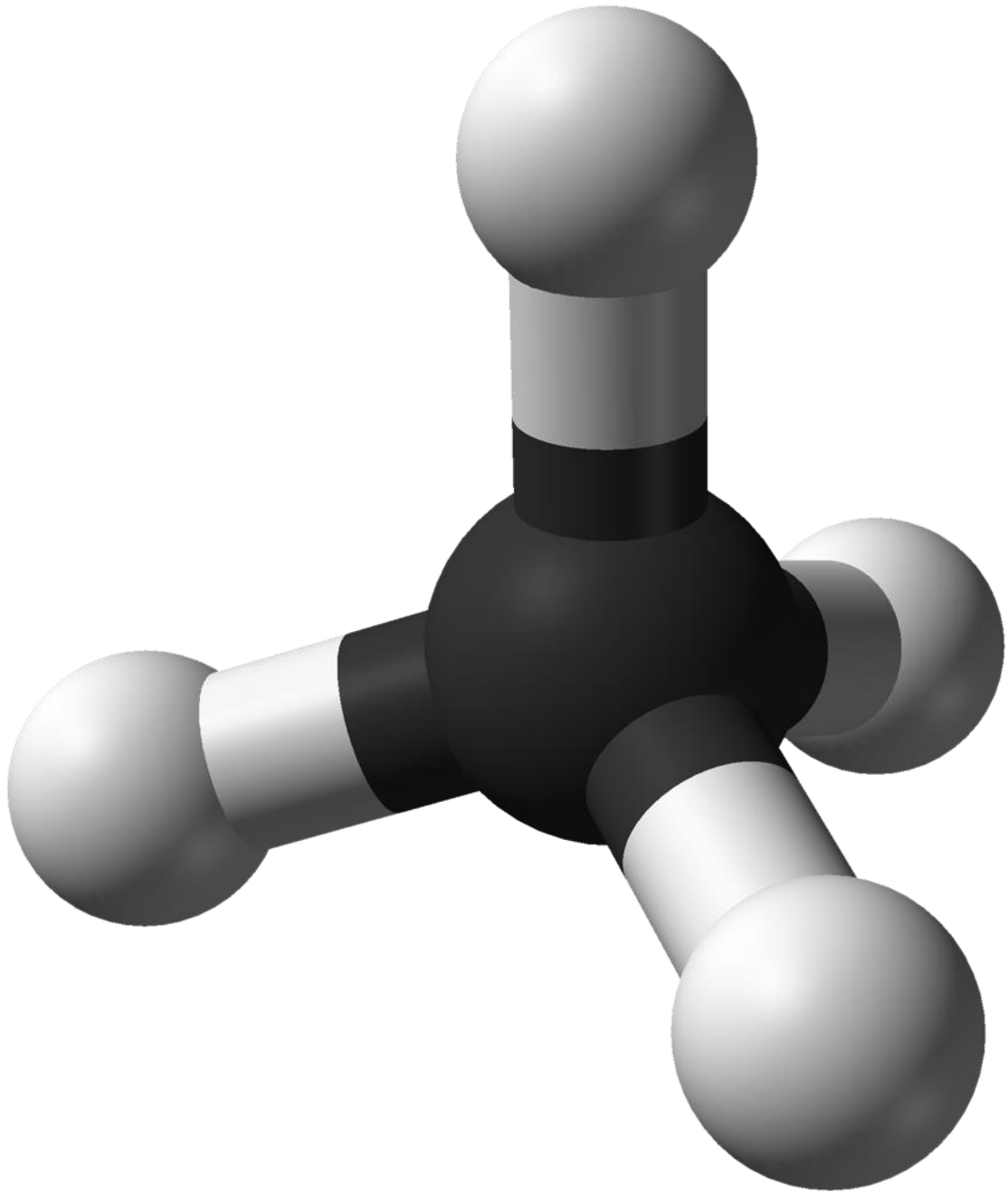


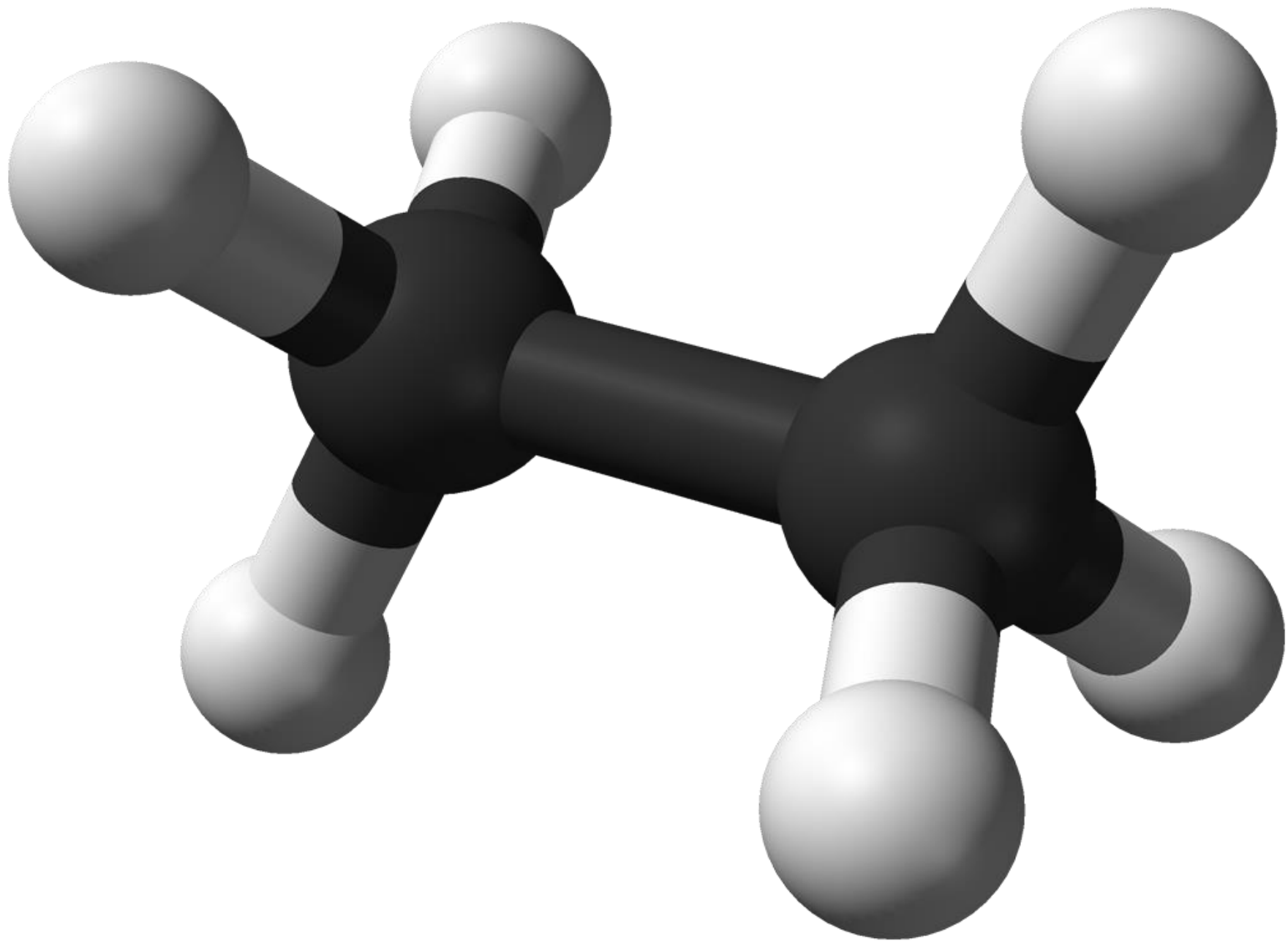


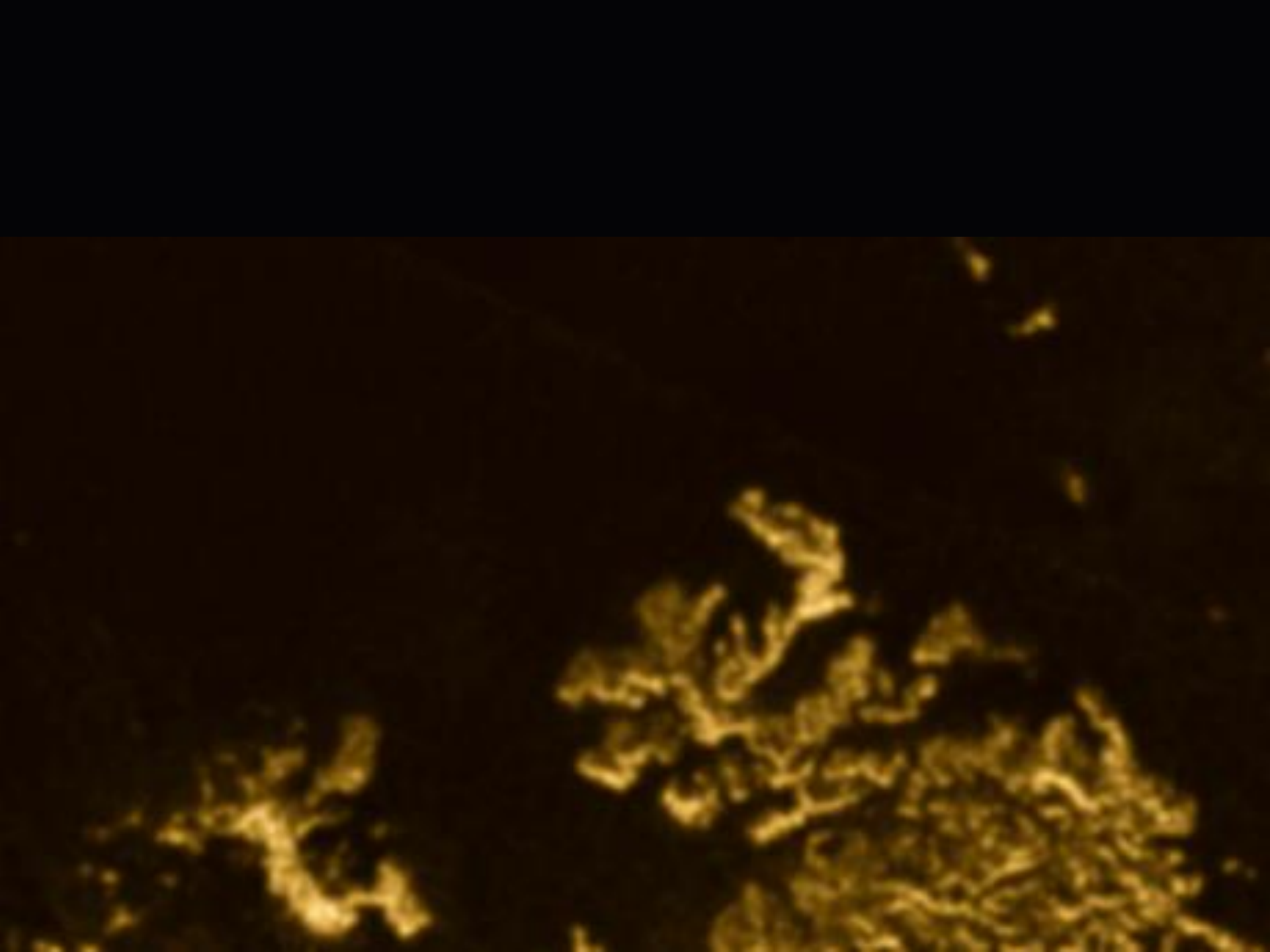
**Titan's North Polar Lakes and Seas**  
as revealed by the Cassini Titan RADAR Mapper

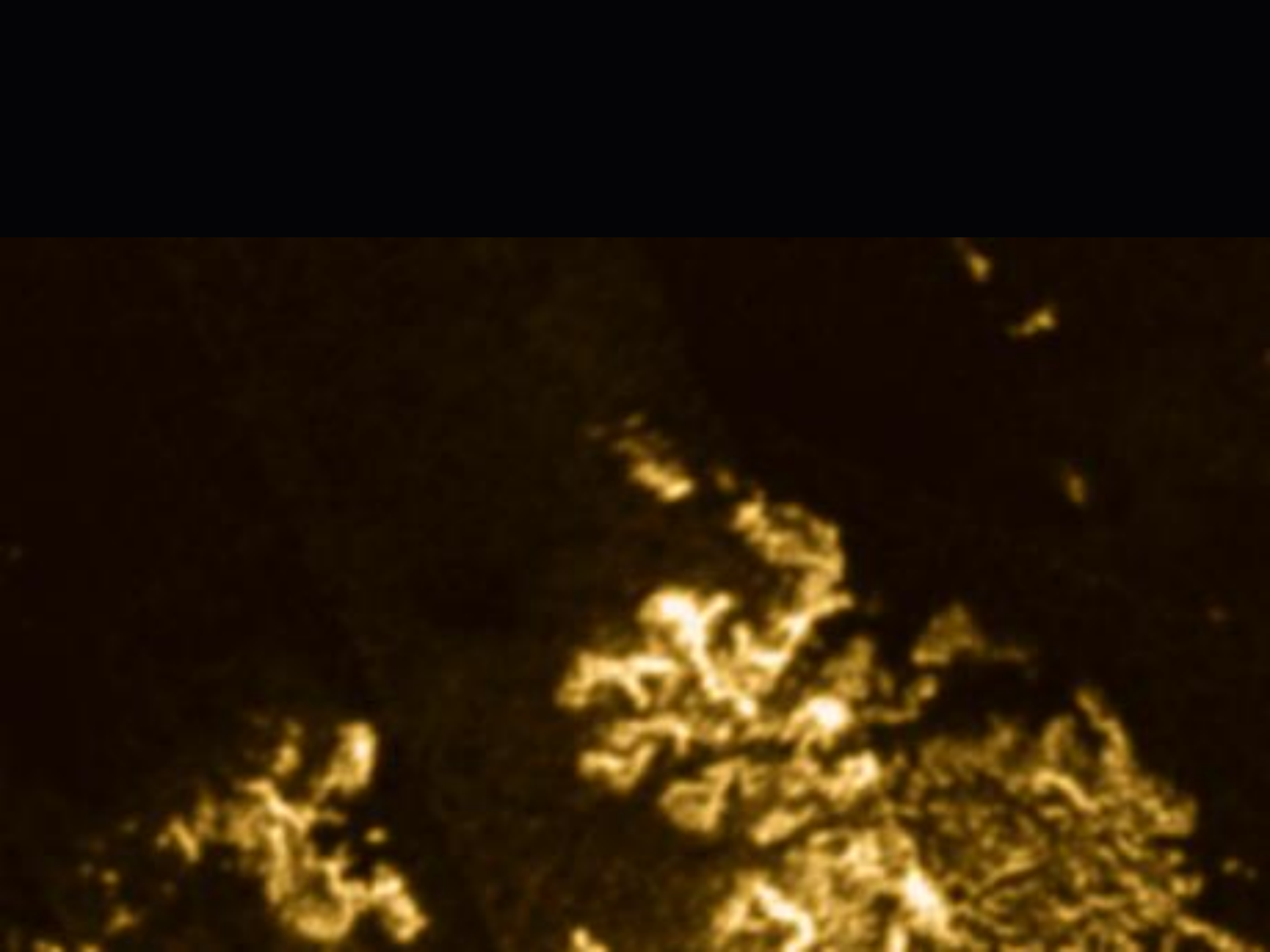


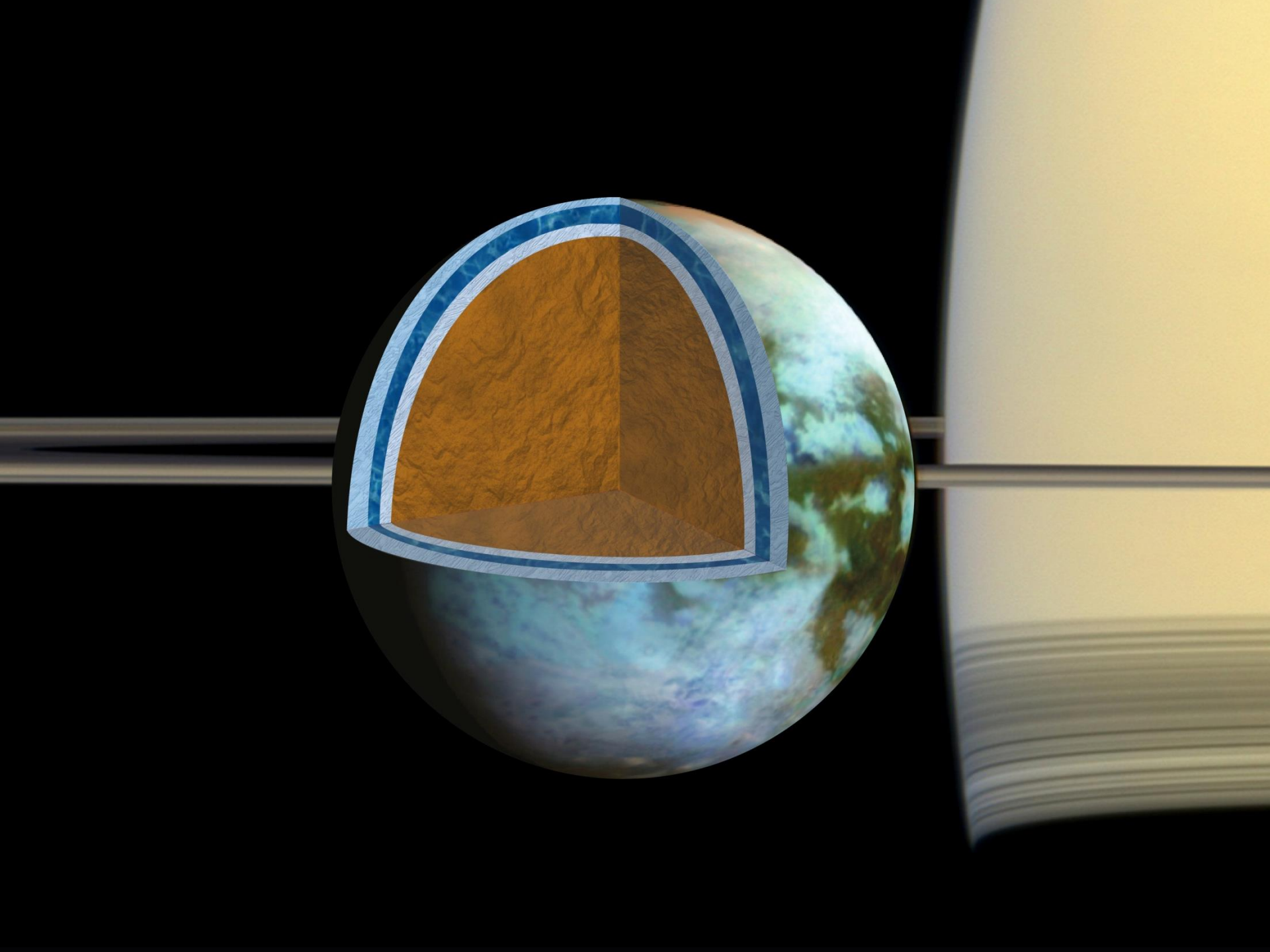
Polar Stereographic projection  
Scale 1:16,000,000  
90° N  
70° N  
50° N  
50 0 50 100 200 300 400 km



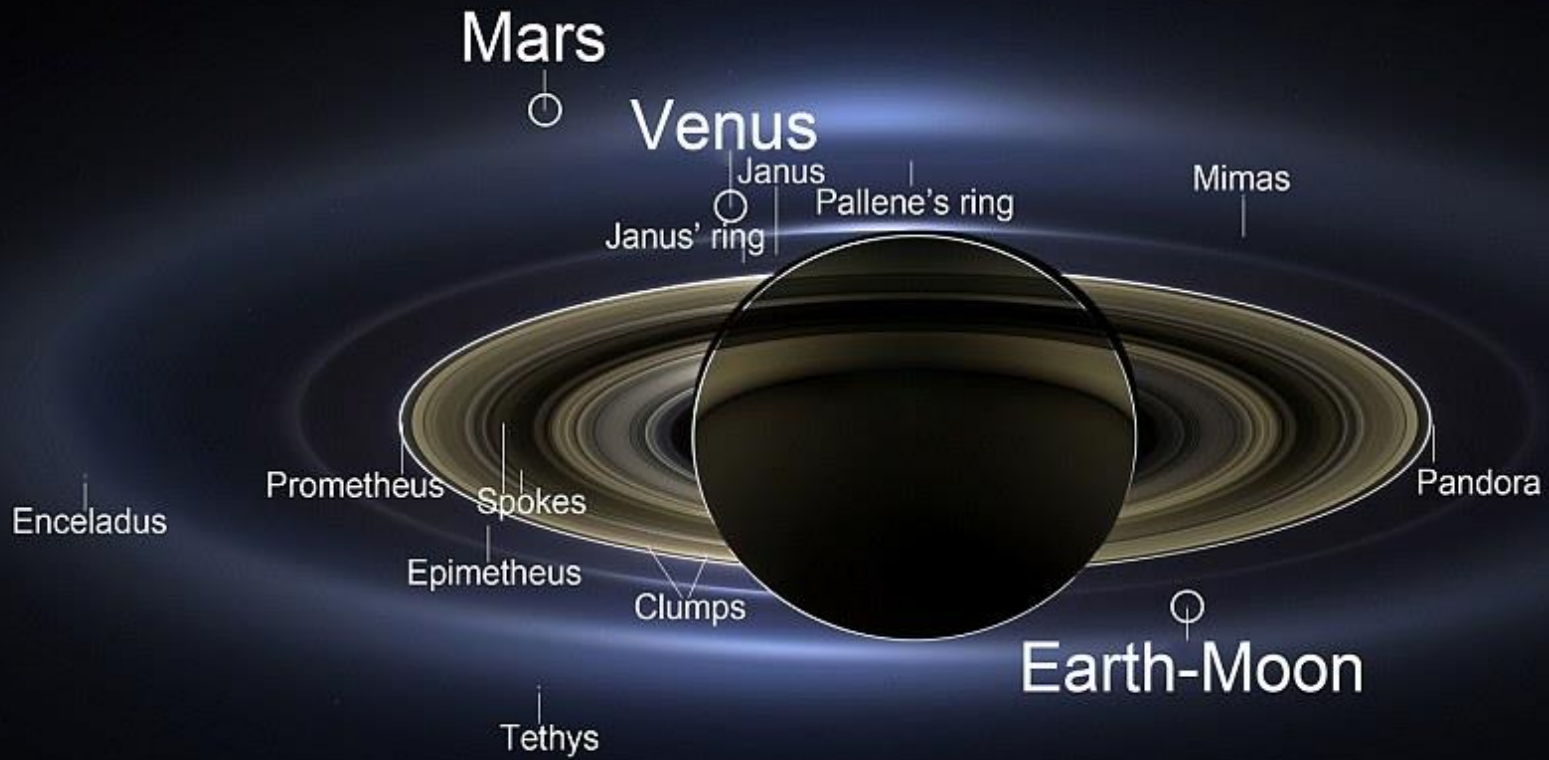


















[joao.monteiro.costa@usp.br](mailto:joao.monteiro.costa@usp.br)

[www.cdcc.usp.br/cda](http://www.cdcc.usp.br/cda)